

Norfolk Vanguard Offshore Wind Farm

Outline Traffic

Management Plan

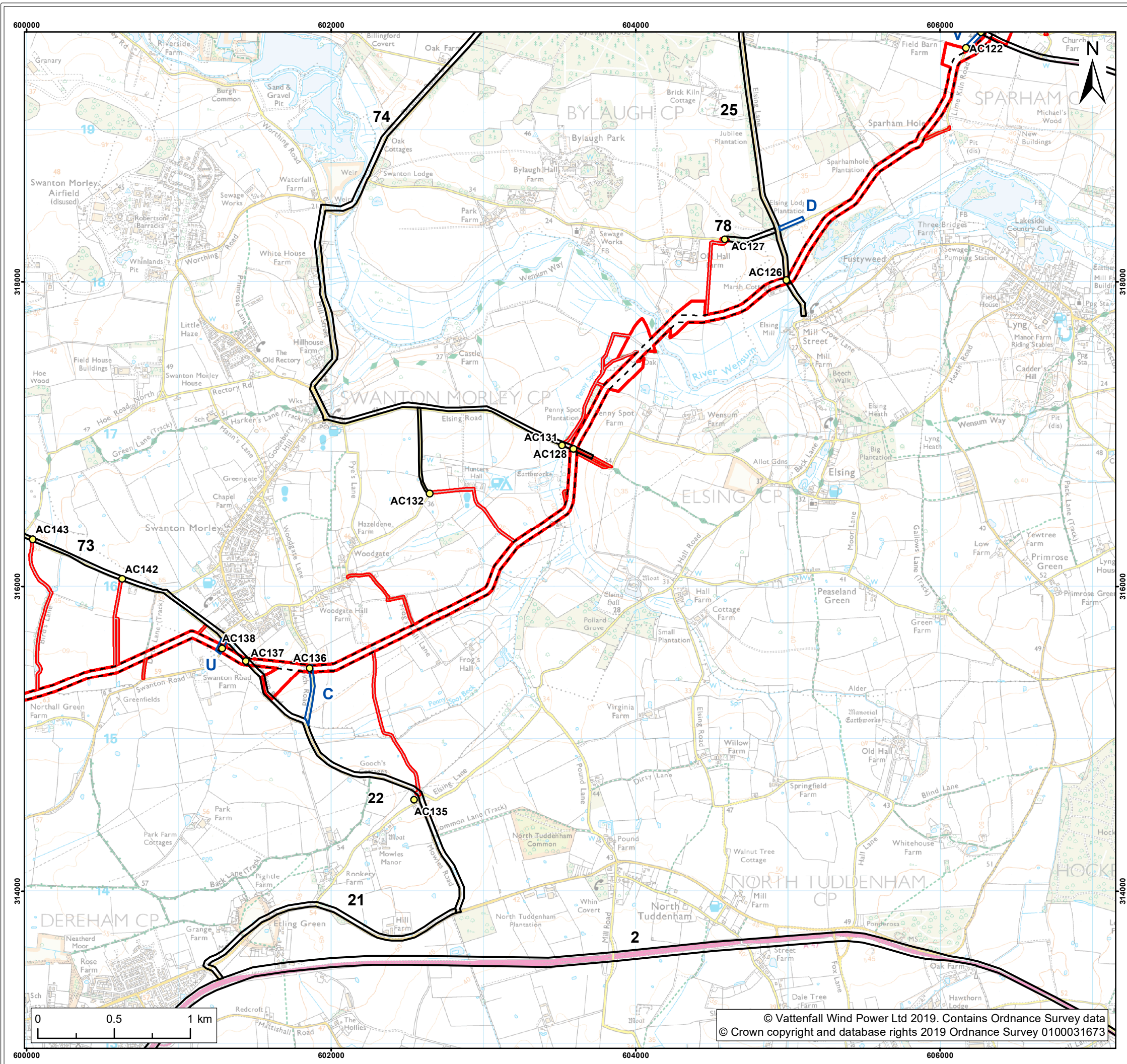
Figure 7
Part 4 of 5
Deadline 8

Applicant: Norfolk Vanguard Limited
Document Reference: 8.8
Pursuant to: APFP Regulation: 5(2)(q)

Date: 30 May 2019
Revision: Version 3
Author: Royal HaskoningDHV

Photo: Kentish Flats Offshore Wind Farm





Legend:

- Norfolk Vanguard onshore red line boundary
- Onshore cable route
- Access**
 - Construction access
 - Operation access
- Highway links**
 - Major highway links
 - Minor highway links
 - Access point ID

Project:	Report:
Norfolk Vanguard	Outline Traffic Management Plan

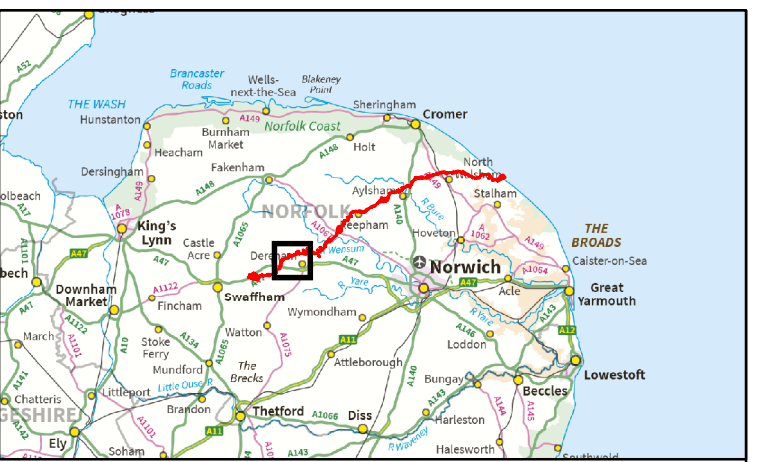
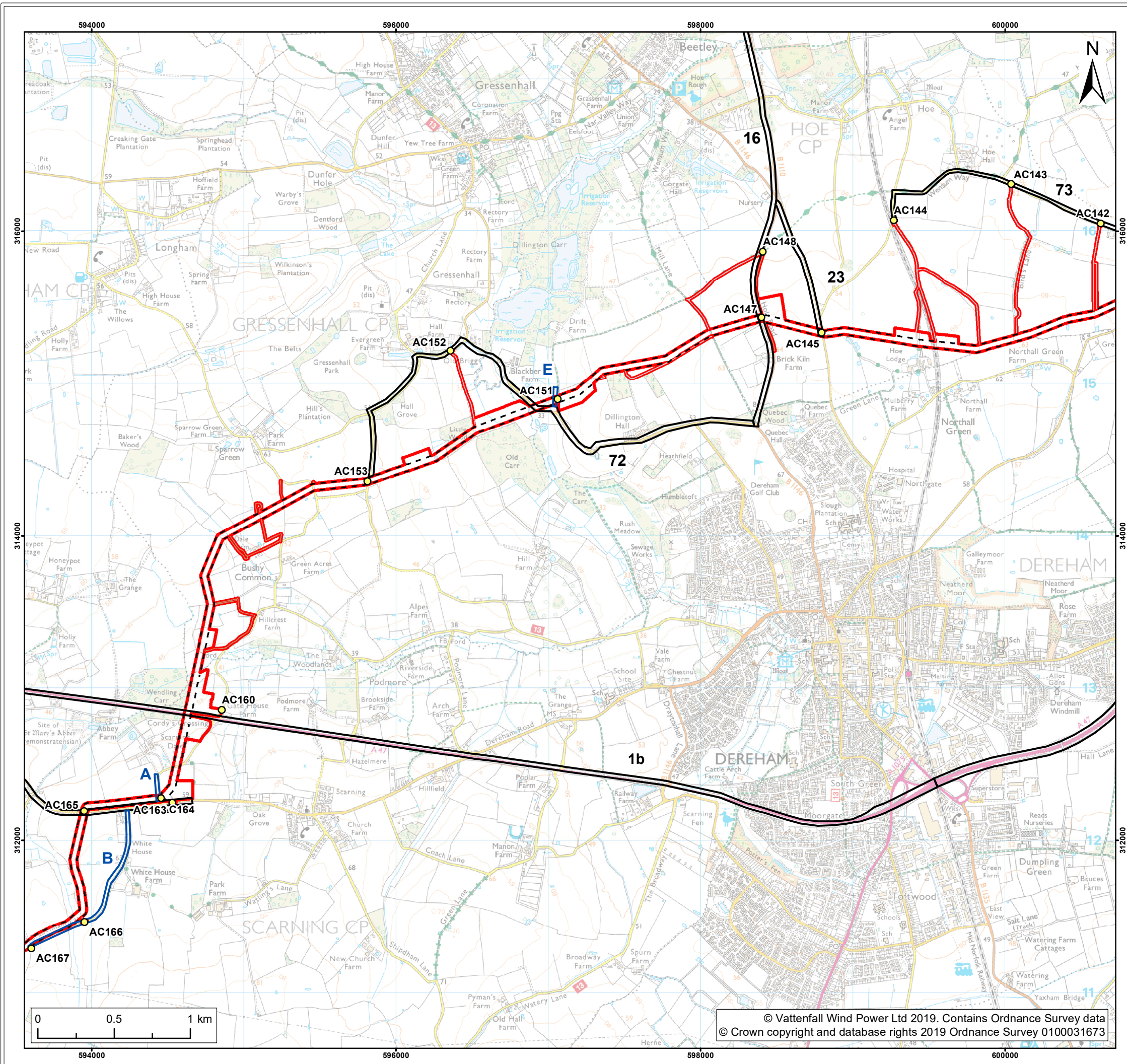
Title:
Highway Links (Stage 3) (map 7 of 9)

Figure: 7		Drawing No: PB4476-008-006-024			
Revision:	Date:	Drawn:	Checked:	Size:	Scale:
03	30/05/2019	LB	RE	A3	1:25,000
02	29/05/2019	JT	RE	A3	1:25,000

Co-ordinate System: British National Grid EPSG: 27700



© Vattenfall Wind Power Ltd 2019. Contains Ordnance Survey data
© Crown copyright and database rights 2019 Ordnance Survey 0100031673



- Legend:
- Norfolk Vanguard onshore red line boundary
 - Onshore cable route
 - Access**
 - Construction access
 - Operation access
 - Highway links**
 - Major highway links
 - Minor highway links
 - Access point ID

Project:	Report:
Norfolk Vanguard	Outline Traffic Management Plan

Title:

Highway Links (Stage 3)
(map 8 of 9)

Figure: 7		Drawing No: PB4476-008-006-024			
Revision:	Date:	Drawn:	Checked:	Size:	Scale:
03	30/05/2019	LB	RE	A3	1:25,000
02	29/05/2019	JT	RE	A3	1:25,000

Co-ordinate System: British National Grid EPSG: 27700

VATTENFALL 

**Royal HaskoningDHV**
Enhancing Society Together

© Vattenfall Wind Power Ltd 2019. Contains Ordnance Survey data
© Crown copyright and database rights 2019 Ordnance Survey 0100031673